

DISPLACING SEX FOR SALE

CONFERENCE VENUE AND LOCAL TRANSPORT

29th-31st March 2017

Aalborg University (Campus Copenhagen)
A.C. Meyers Vænge 15
Copenhagen, Denmark

Conference Venue

The conference will take place at **Aalborg University campus Copenhagen**:


Address: A.C. Meyers Vænge 15, DK-2450 Copenhagen.

The nearest train station is “**Sydhavn**” 750 m from the university (please see map on the last page which show the walking route from the train station to the university).

How to Get There

From the airport (Copenhagen Airport)

Metro

- Take the **metro M2 (yellow line)** direction “*Vanløse*” from Terminal 3/*Lufthavnen* at the airport (Copenhagen Airport). Departs every 5 minutes.
- Get off “*Nørreport*” metro station
- Walk approx. 5 minutes to “*Nørreport*” S-train station 
- Take the **S-train E** direction “*Køge*” or the **S-train A** direction “*Hundige*” (departures in this direction every 5 min)
- Get off the train at “*Sydhavn*” station and follow the exit direction “*Enghavevej*”
- Turn right when you get out of the train station and follow the street “*Enghavevej*” until you see the university on your left-hand side. See walking route on the map on the last page.

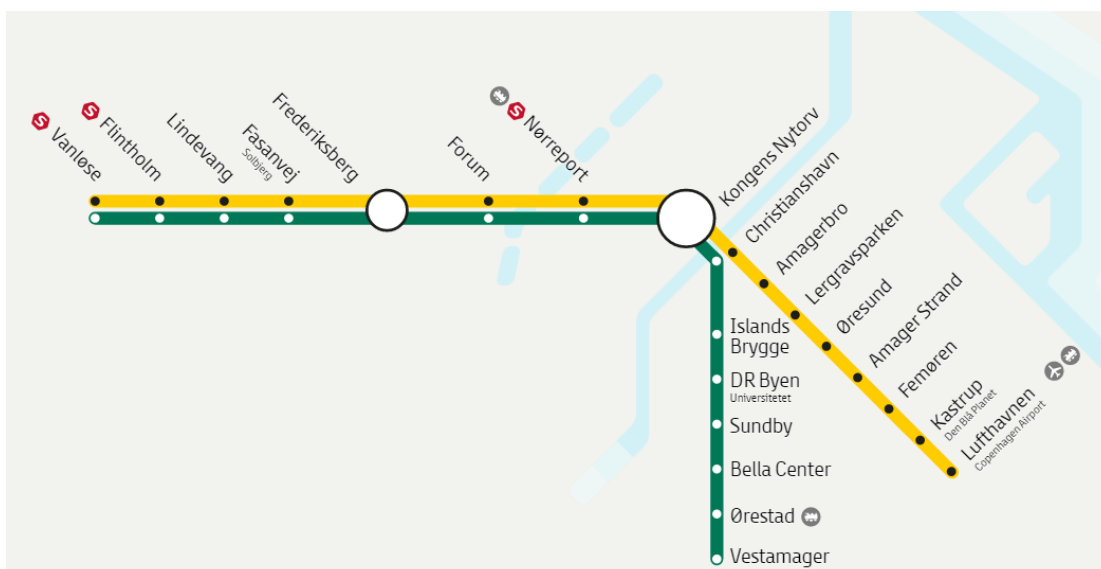


Figure 1: Metro lines in Copenhagen

Train

- You can also take any regional train (**RE**) direction “Nivå” or “Helsingør” and then change at the central train station (*København H*)

Taxi

- Follow the directions to the taxi stand (turn left when you leave the arrivals area in terminal 3). A taxi from the airport to A.C. Meyers Vænge 15/Aalborg University Copenhagen costs about DKK 200-250 (approx. 27-33 EUR).

From the central train station in Copenhagen (*København H*)

Train

- Take the **S-train E** direction “Køge” or the **S-train A** direction “Hundige” (departures in this direction every 5 min)
- Get off the train at “Sydhavn” station and follow the exit direction “Enghavevej”
- Turn right when you get out of the train station and follow the street “Enghavevej” until you see the university on your left-hand side. See walking route on the map on the last page.

Bus

- Go to the bus stops in the street *Bernstorffsgade* outside the central train station
- Take bus no. 34 direction “Vestamager”/”Nøragerstmindevej”
 - Bus no. 34 also stops very close to the Wakeup Copenhagen Hotel in Carsten Niebuhrsgade (Bus stop: “Tivoli Hotel (Kalvebod Brygge)”)
- Get off at “Scandiagade (*Tegholmmsgade*)” – see map on next page
- Walk to the university (A.C. Meyers Vænge 15) – approx. 450 m.

The metro, bus and train services have a fully integrated ticket system in the Greater Copenhagen area. When you buy a ticket for the metro you can use it on the buses and trains, as well.

You can plan your journey via metro/train/bus at <http://www.rejseplanen.dk/> (also available in English and German)

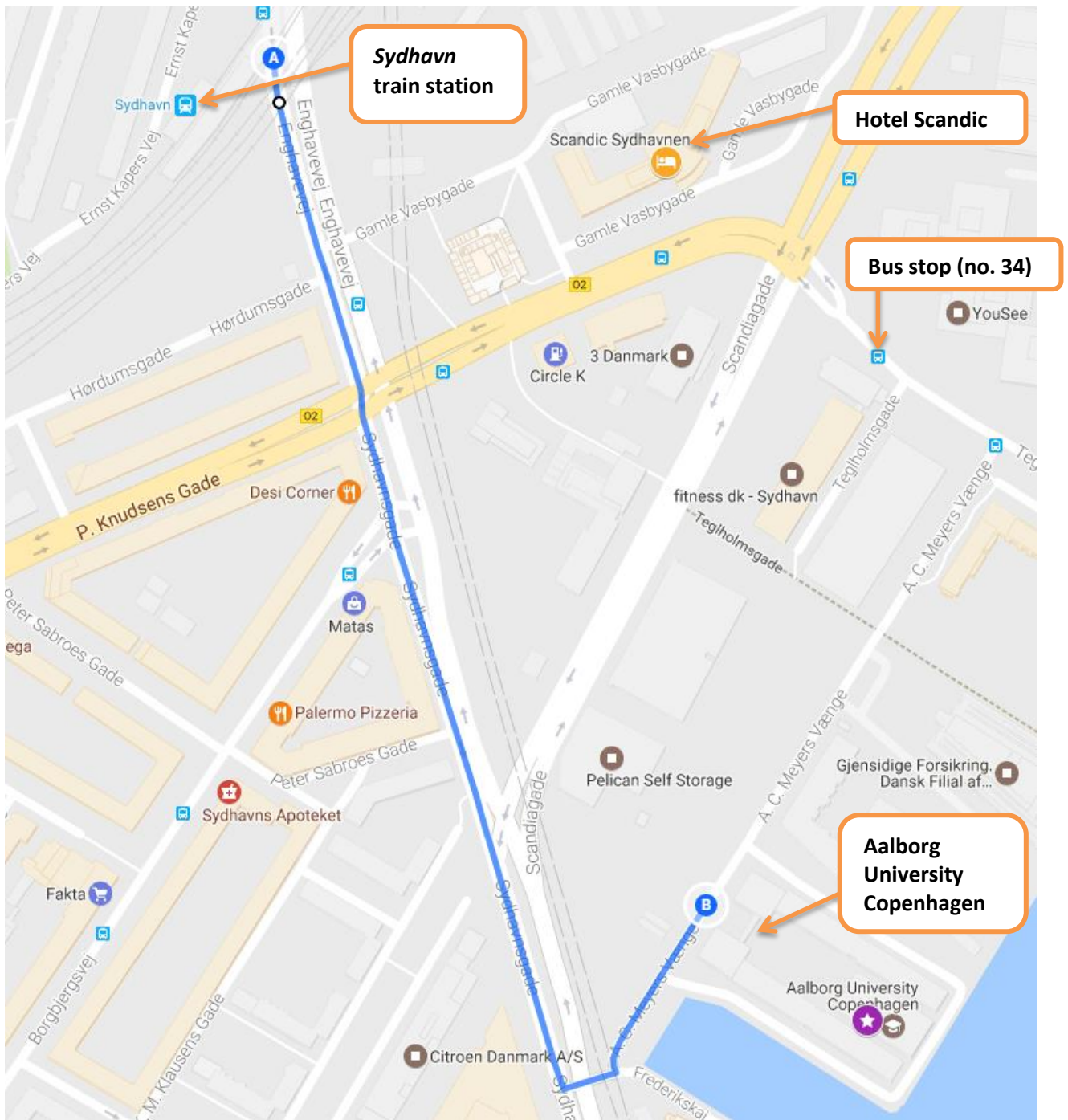


Figure 2: Map of area close to Aalborg University Copenhagen (including train station, bus stop (bus no. 34) and Hotel Scandic Sydhavnen)